

**SWALES**  
200 LM TOTAL (Shallow 1 in 10 side slopes)

**GREEN INFRASTRUCTURE PLAN**  
**SURFACE WATER MANAGEMENT**

PLEASE REFER TO ENGINEERS DRAWINGS/SPEFCATIONS FOR FUTHER DETAILED SUDS INFORMATION.

TREE PITS

GRASSCRETE

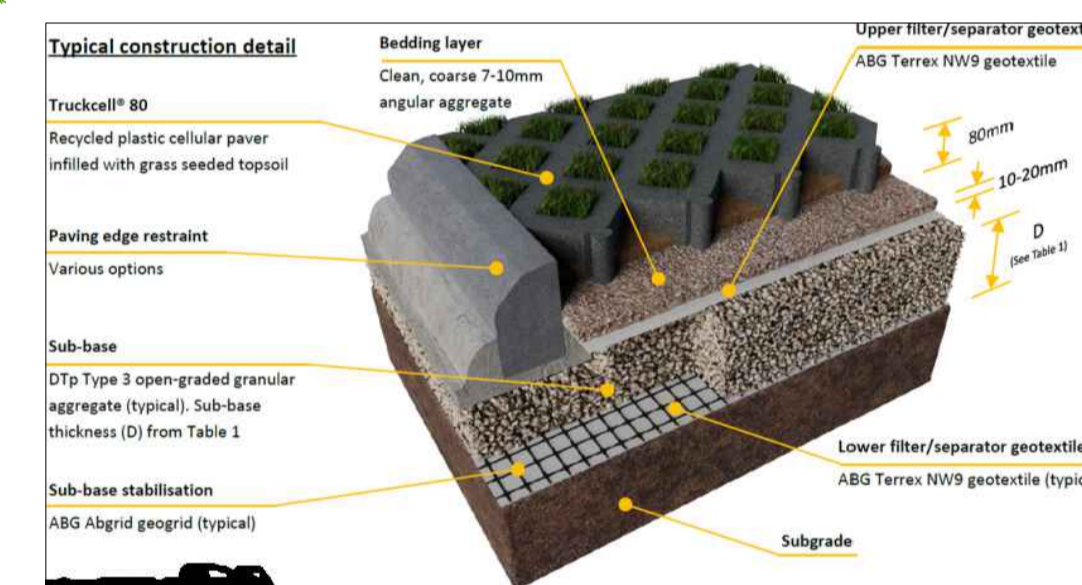
HOGGIN FOOTPATHS

SWALES

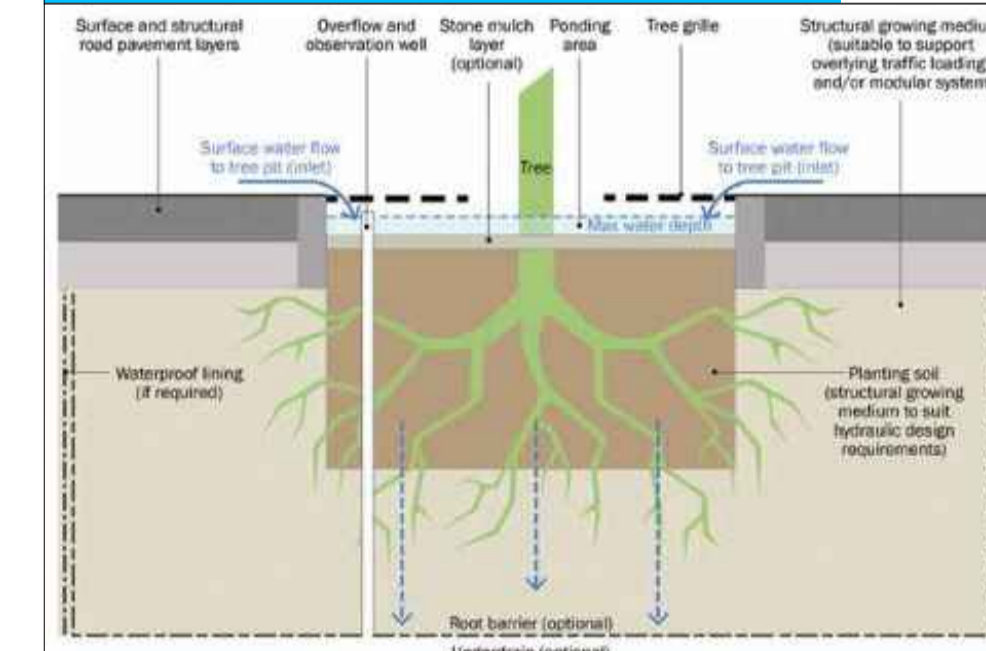


Entrance

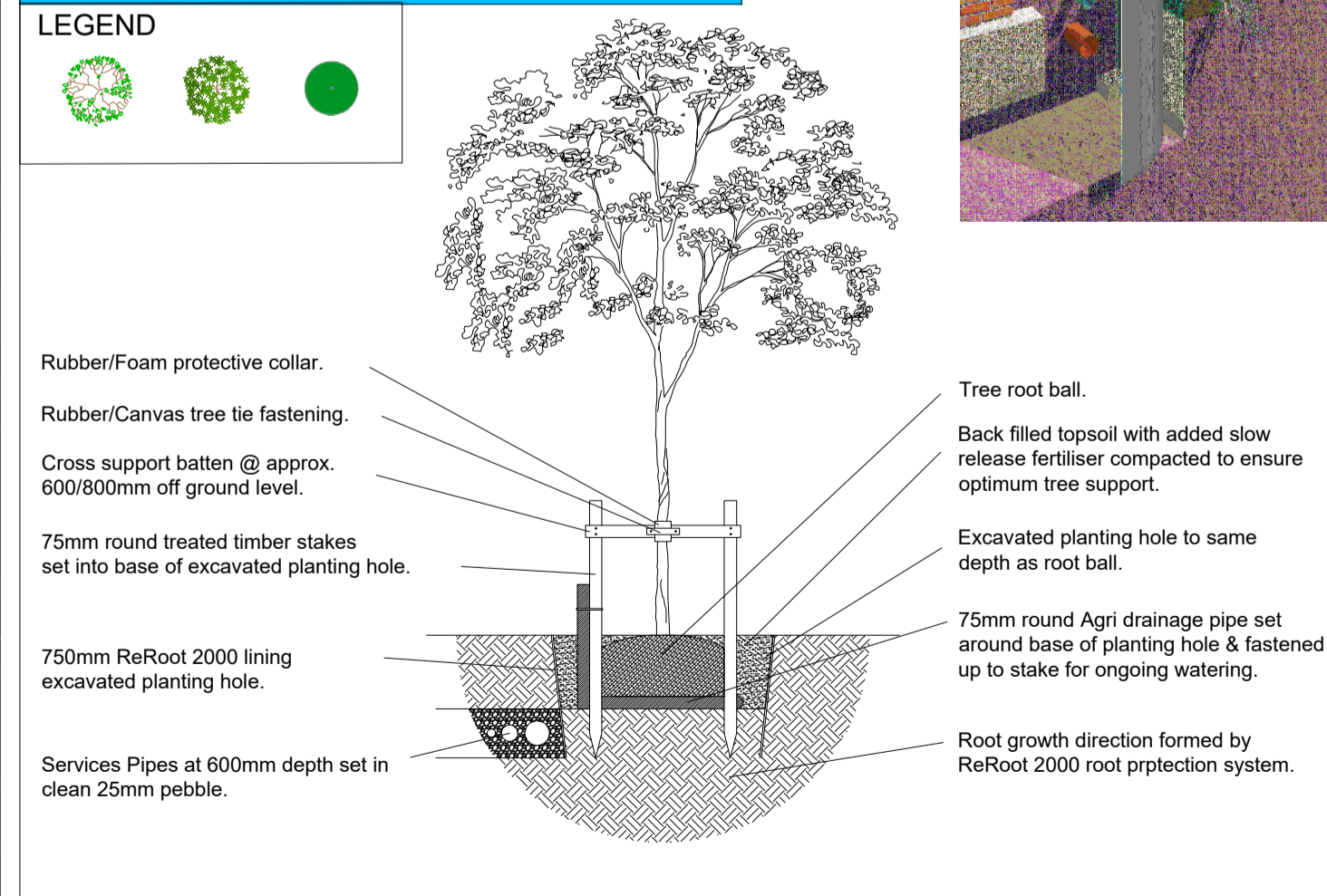
**GRASSCRETE ROADS** 70 M2. TOTAL  
**HOGGIN PATHS** 220 M2. TOTAL



**TREE PITS**  
4 NO. TOTAL



**SPECIMEN TREE PLANTING**  
170 NO. TOTAL



Ped / Cycle Connection

**PASSIVE GREEN INFRASTRUCTURE**

EXTENSIVE PUBLIC & PRIVATE OPEN LAWNS ALONG WITH LARGE AREAS OF MIXED SHRUB PLANTING ADD TO THE HEALTHY GREEN INFRASTRUCTURE OF THE DEVELOPMENT AS A WHOLE WITH APPROXIMATELY 45% OF THE SITES AREA BEING SOFT SURFACE LANDSCAPE.

PROJECT 600 UNIT RESIDENTIAL MIXED HOUSING DEVELOPMENT PROJECT ADDRESS PITTSFARM LANE, ARSEN, TULLAMORE, CO. DUBLIN 15. CLIENT CONYER LAMAGAN DEVELOPMENTS LTD.	DRAWING TITLE GREEN INFRASTRUCTURE PLANS DWG NO. FLA-WELGP001 SCALE 1:500 @ A1 DRAWN AJ CHECKED RLH DATE 24.03 REF. DR.
ANTHONY JOHN'S RND <b>LANDSCAPE DESIGN LTD</b> The City, Ballinacorney, Co. Wicklow, Ireland.	Tel: 087 2801918 E-Mail: aj@antjohns.com Web: www.antjohns.com